

SAM2

Dec 2016 to date



SAM2 is a vehicle activated sign that displays the speed of an approaching vehicle. If the vehicle exceeds the speed limit a 'SLOW DOWN' message is shown, once the limit is exceeded by 10mph the speed is no longer shown and the 'Slow DOWN' message remains, this removes the temptation for some drivers to see what speed they can register!

It is deployed in 20mph, 30mph & 40mph limits, on stretches of road that are of concern to the community. Ideally it is added to existing posts, but on occasion a new post might need to be installed to accommodate the sign.

Highways will not authorise the placement of a sign where it will cause an obstruction or be an inappropriate distraction.

A SAM2 can be at one site for a maximum of 4 weeks and must not return to that site within 8 weeks.

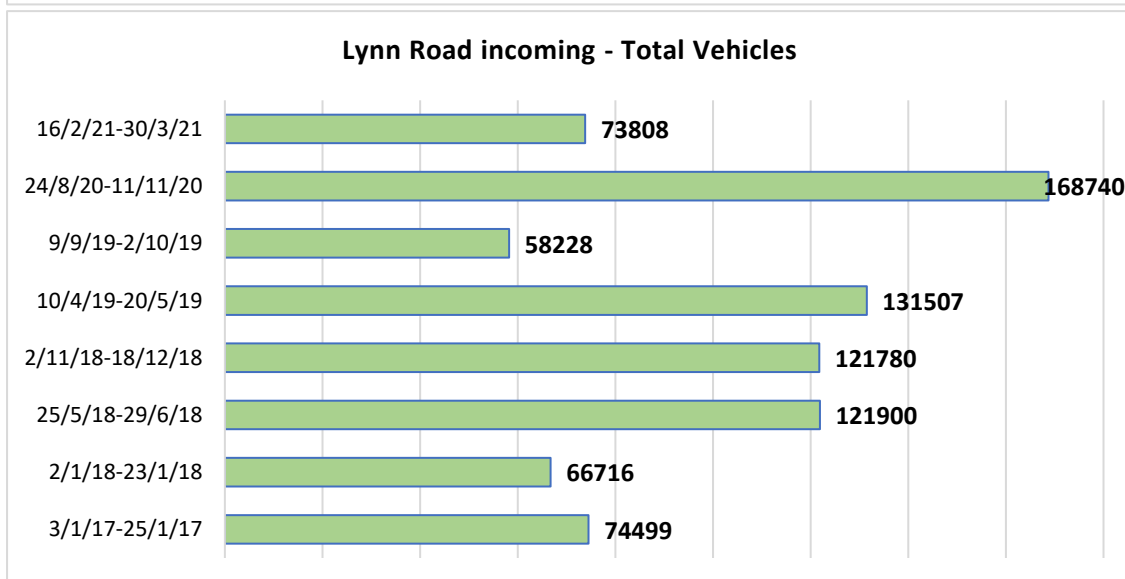
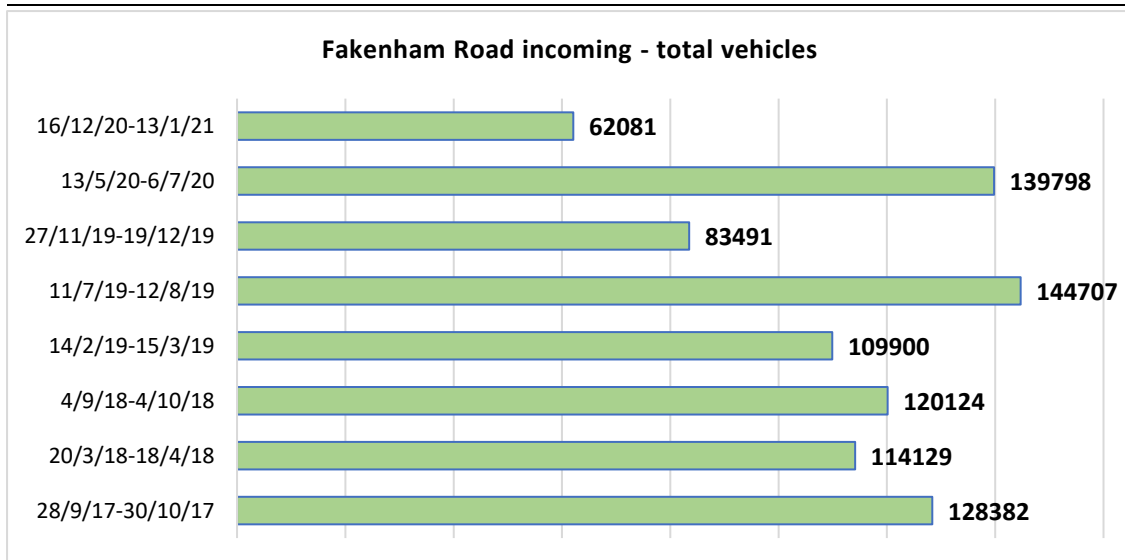
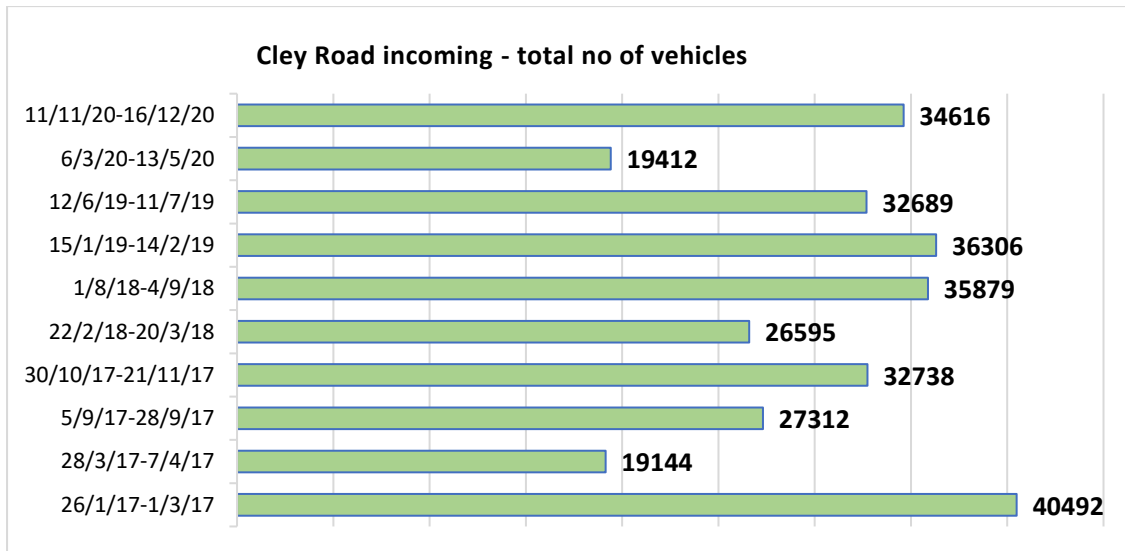
The agreed locations for the SAM2 are:

Location	Speed Limit
Cley Road - incoming traffic to the town	40
Fakenham Road - incoming traffic to the town	
Norwich Road - incoming traffic to the town	
Lynn Road - incoming traffic to the town	
Lynn Road – outgoing traffic from the town	

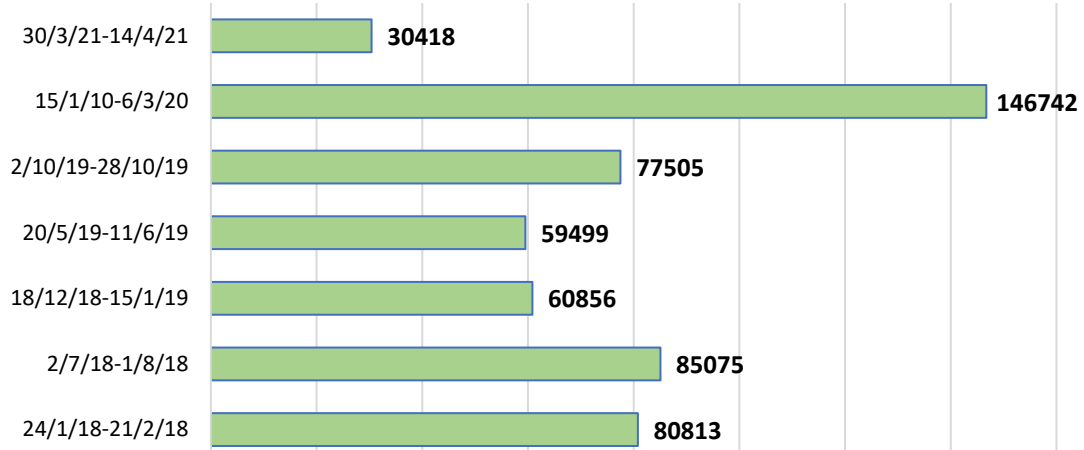
After a min 4 weeks in each location the data from the SAM2 is downloaded. The following graphs show the key information downloaded.

There is more detailed information available if required.

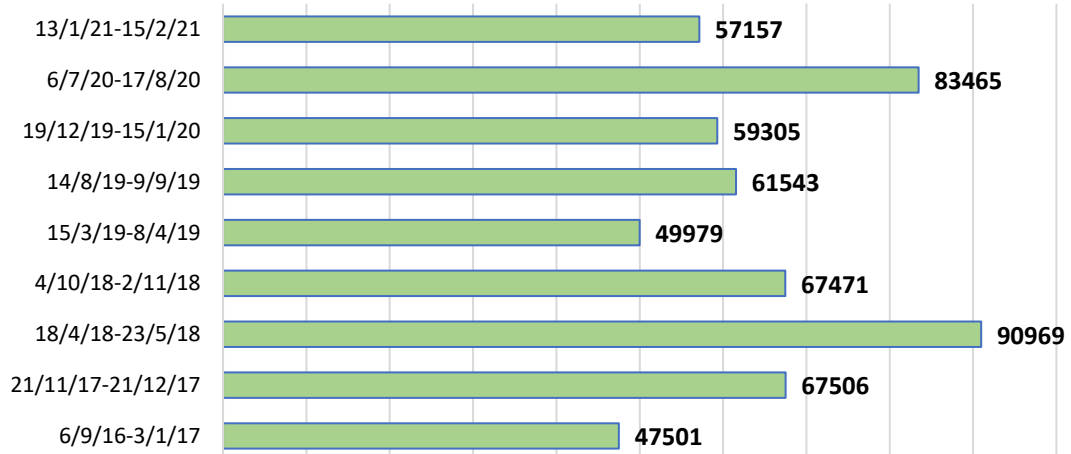
Total No of Vehicles



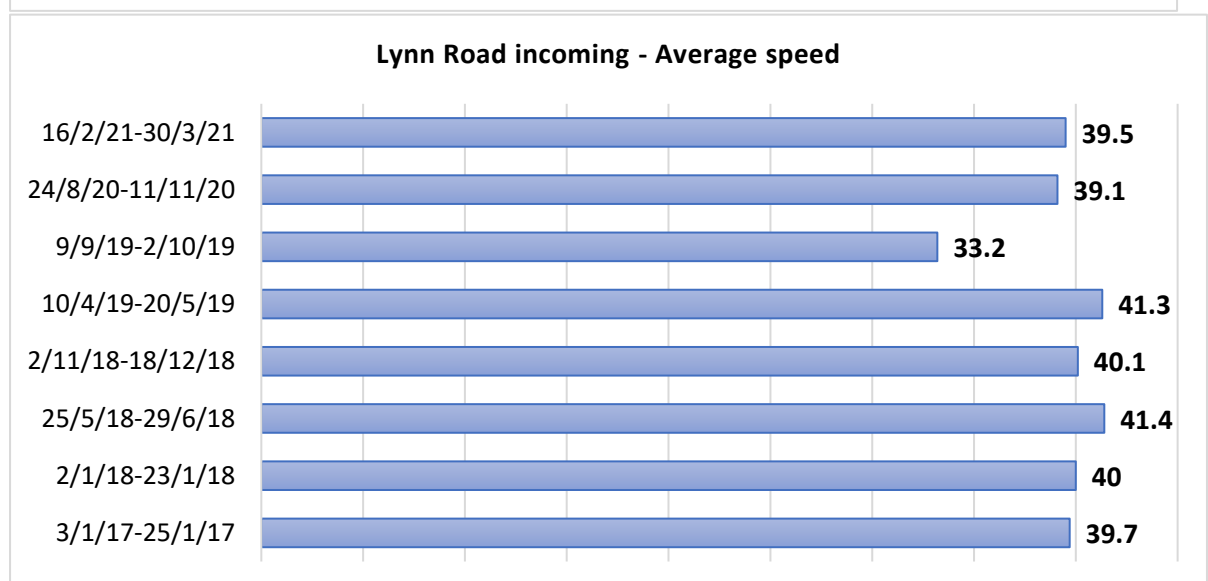
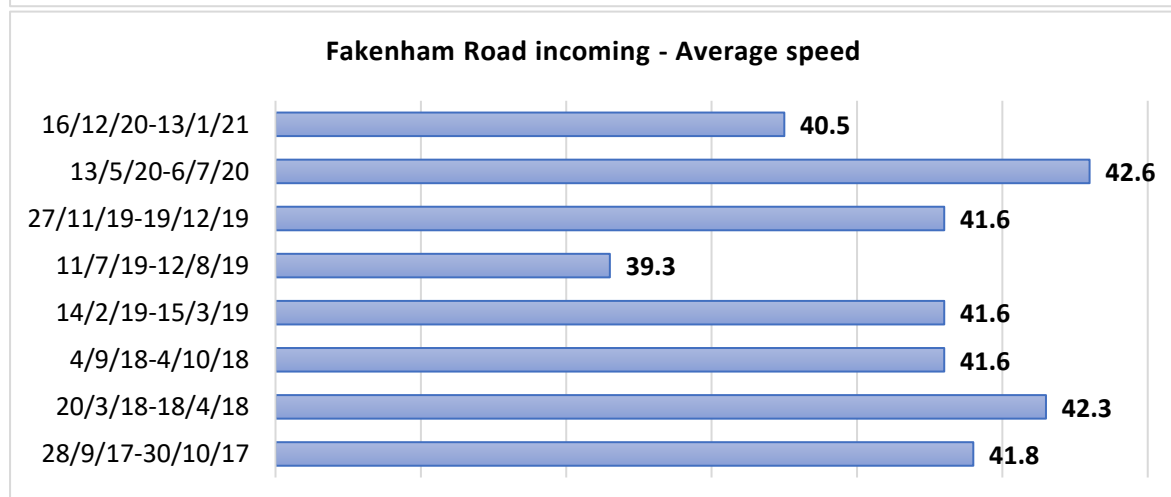
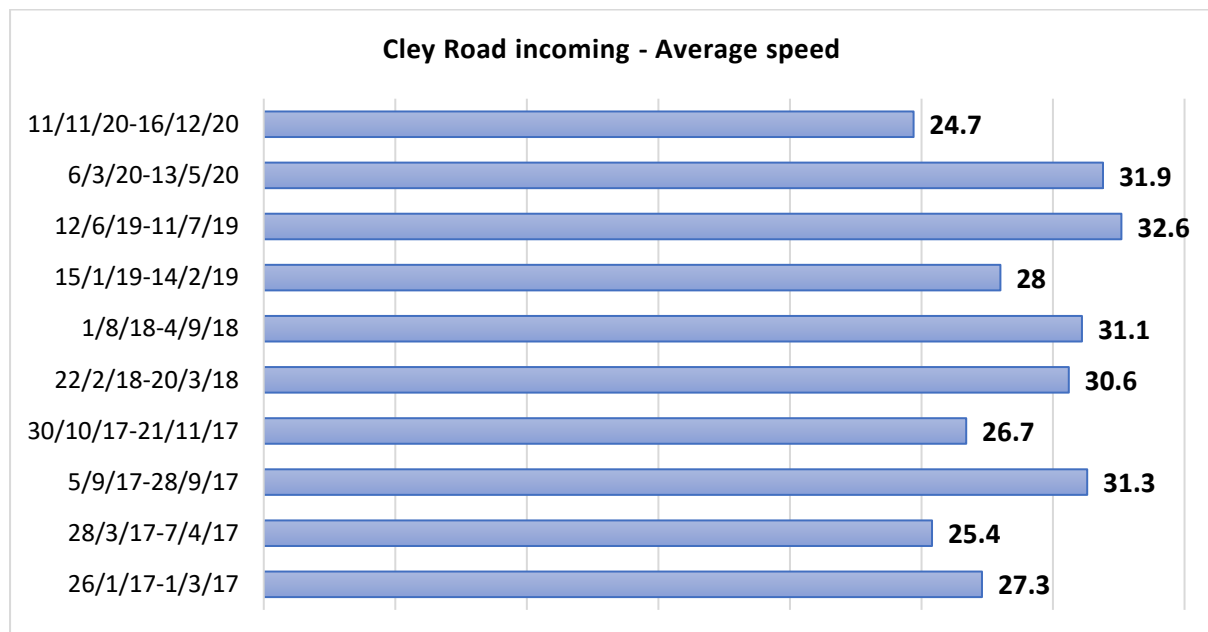
Lynn Road outgoing - Total Vehicles



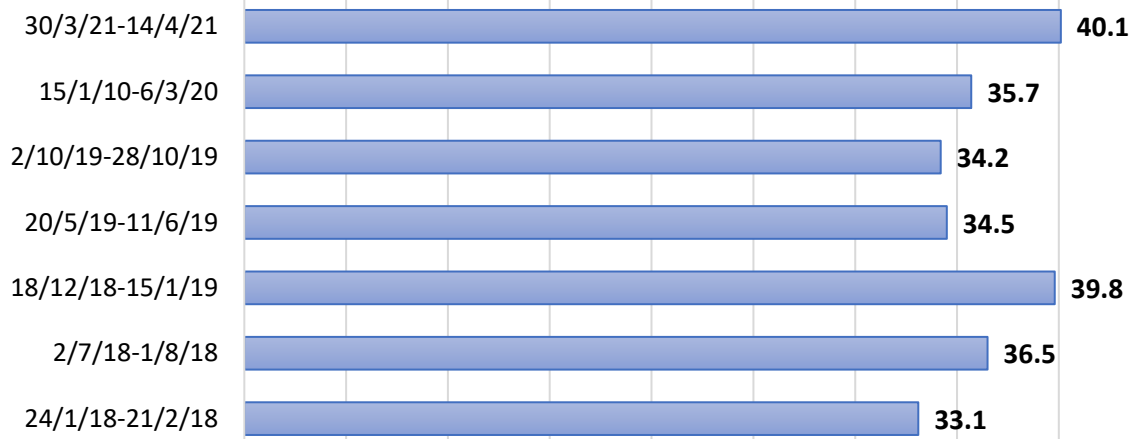
Norwich Road incoming - Total Vehicles



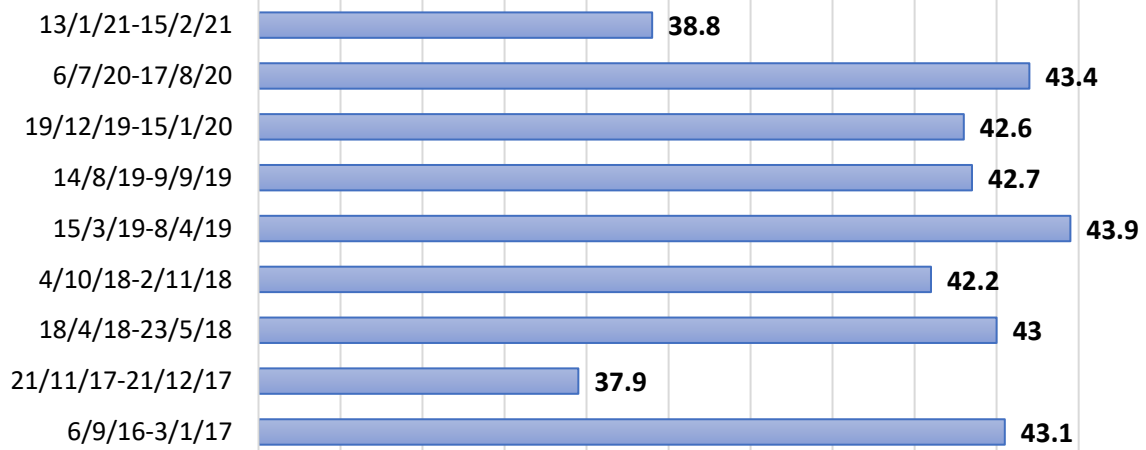
Average Speeds



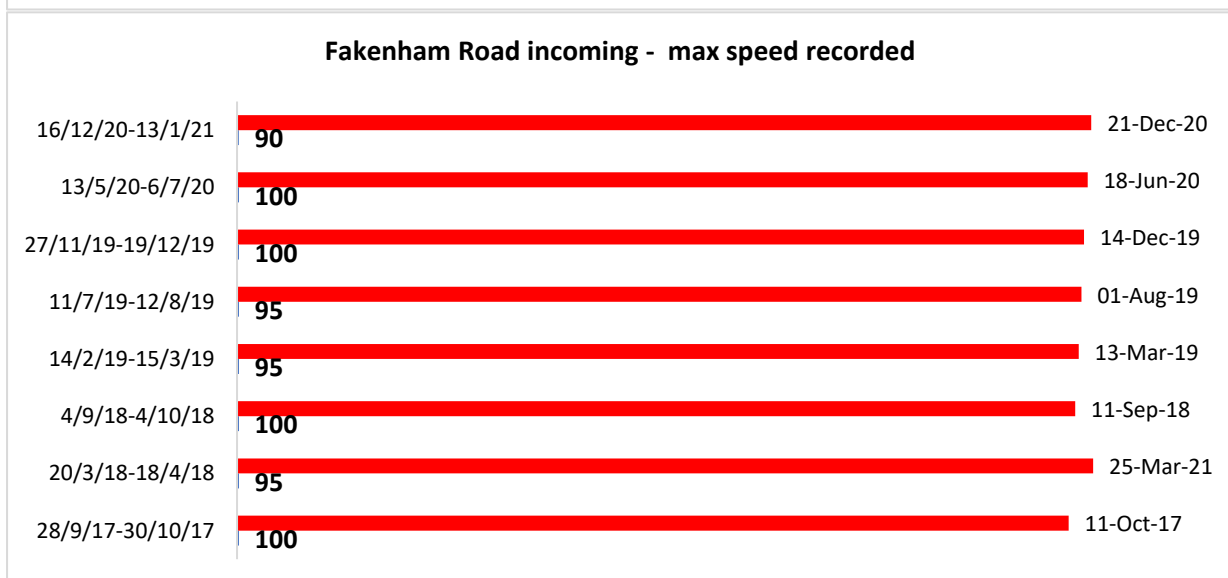


Lynn Road outgoing - Average speed



Norwich Road incoming - Average speed



Maximum Speed



Lynn Road outgoing - max speed recorded



Norwich Road incming - mx speed recorded

