

8.3(b)

Swaffham Town Council  
Town Hall  
4 London Street  
Swaffham  
Norfolk  
PE37 7DQ

SWAFFHAM  
TOWN COUNCIL

4 - MAR 2019

RECEIVED

NCC contact number: 0344 800 8020  
Textphone: 0344 800 8011

Your Ref:  
Date: Thursday 28<sup>th</sup> February 2019

My Ref: PR3798-HD2-JP  
Tel No.: 01603 222606  
Email: [jodie.price@norfolk.gov.uk](mailto:jodie.price@norfolk.gov.uk)

Dear Sir / Madam,

**Swaffham, Otter Road / Buttercup Drive / Meadowsweet / Willow Herb Drive – 20mph Zone Traffic Regulation Order – Section 38 Agreement**


Norfolk County Council is looking to implement a 20mph traffic calming zone at Swaffham, Otter Road / Buttercup Drive / Meadowsweet / Willow Herb. A plan showing the proposed limit of the TRO is attached to this letter (**PR3798-HD2-000-001 (Site Location Plan)**).

Before progressing with the advertisement of the Traffic Regulation Order associated with this proposal I am hoping to receive your support for the scheme. I would be grateful therefore if you could complete and return the enclosed reply slip before **Friday 29<sup>th</sup> March 2019**. If you would like to request an extension of this deadline, please contact me as soon as possible to agree an alternative date. I shall assume you have no comments if you do not contact me within the above mentioned date. However, it should be noted that the opportunity to object will still be available during the formal advertising period.

The scheme is being funded by Abel Homes Ltd as part of the planning conditions associated with their housing development situated at Otter Road, Swaffham, PE37 8JE.

I trust the above information will be useful, however, should you wish to further discuss the matter please do not hesitate to contact me on 01603 222606.

Yours faithfully,



Jodie Price (Trainee Technician)

# Reply Slip

**Swaffham, Otter Road / Buttercup Drive / Meadowsweet / Willow Herb Drive – 20mph  
Zone Traffic Regulation Order – Section 38 Agreement**

From: Swaffham Town Council  
Town Hall  
4 London Street  
Swaffham  
Norfolk  
PE37 7DQ

I / We have considered the above proposals and:

am/are in favour /  
do not object

object

(please tick as appropriate)

Comments:

.....

.....

.....

.....

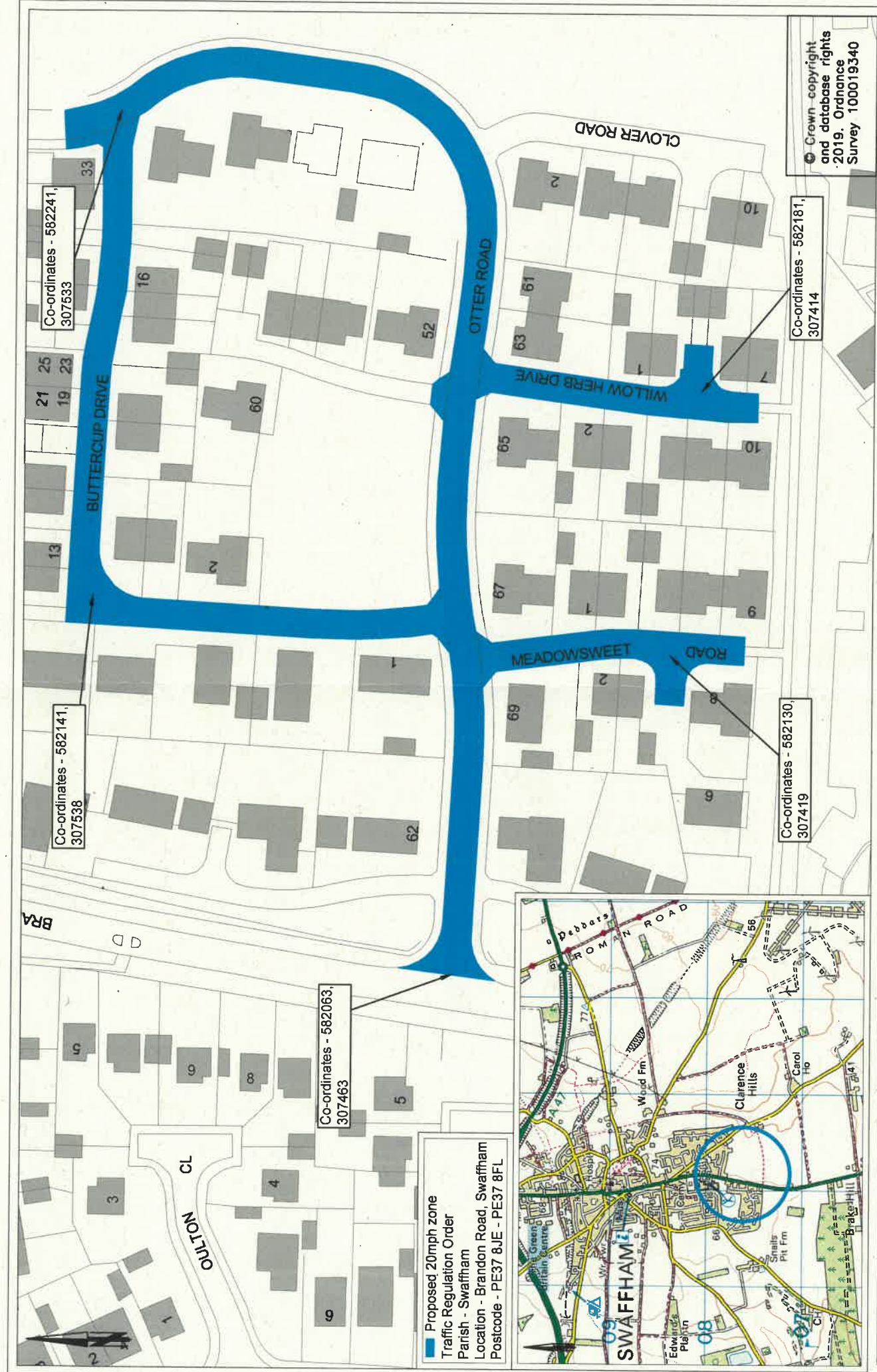
.....

Signed: ..... Dated: .....

Name (please print): .....

**Please return by 29<sup>th</sup> March 2019 to:**  
Norfolk County Council  
Department of Community and Environmental  
Services  
County Hall (2<sup>nd</sup> Floor – Bay 12)  
Martineau Lane  
NORWICH  
NR1 2SG  
**For the attention of Jodie Price**

**Our Ref: PR3798-HD2-JP**



Co-ordinates - 582241,  
307533

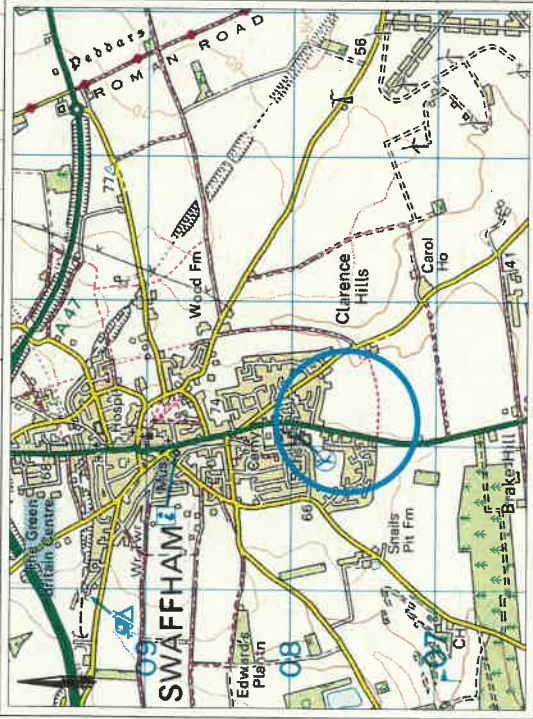
Co-ordinates - 582141,  
307538

Co-ordinates - 582063,  
307463

Co-ordinates - 582181,  
307414

Co-ordinates - 582130,  
307419

Proposed 20mph zone  
Traffic Regulation Order  
Parish - Swaffham  
Location - Brandon Road, Swaffham  
Postcode - PE37 8JE - PE37 8FL



© Crown copyright  
and database rights  
© 2019. Ordnance  
Survey 100019340

INITIALS	DATE	DRAWING No.
OS	0218	PR3798-HD-000-001
JP	0219	PROJECT TITLE
JP	0219	Brandon Road, Swaffham
		Proposed 20mph zone
CHECKED BY		SCALE
		1:1000 @ A4
		FILE No.
		PR3798

REV.	DESCRIPTION	DRAWN BY	CHECKED	DATE

DRAWING TITLE  
PR3798 Brandon Road, Swaffham  
Proposed 20mph Zone  
Site Location Plan

Tom McCabe  
Executive Director of  
Community and Environmental Services  
Norfolk County Council  
County Hall, Martinus Lane  
Norwich NR1 2AG



