

**Town Clerk | Swaffham Town Council**

**From:** Simmons, Hazel <hazel.simmons@norfolk.gov.uk>  
**Sent:** 29 August 2019 13:08  
**To:** Town Clerk | Swaffham Town Council; Ambulance; Buses - First Group (PM); info equallives; control@fire.norfolk.gov.uk; Freight Transport Association; GB South (Nokia TOs); GoEastAnglia - Andrew Cook; GoEastAnglia - Mick Muldoon; NFU (john.newton@nfu.org.uk); Warnes, Sue; NNAB (edbates@nnab.org.uk); Norfolk Police (AbnormalLoads@norfolk.pnn.police.uk); Norfolk Police (TMONorfolk@norfolk.pnn.police.uk; Road Haulage Association 1; Road Haulage Association 2  
**Cc:** Reilly, Phil  
**Subject:** Swaffham, Various Roads : PR3798 - Proposed 20mph Speed Limit Order (Vf 61512)  
**Attachments:** Swaffham 61512 1st Notice HKS 6.8for6.9.19 (order 157).doc; Swaffham 61512 PR3798-HD2-000-001 (Site Location Plan).pdf

Dear Sir/Madam

The Norfolk County Council (Swaffham, Various Roads)(20mph Speed Limit) Order 2019

Please find attached a copy of the Notice for the above proposed Order which will be published in the Eastern Daily Press on Friday 6<sup>th</sup> September 2019.

Yours faithfully

Hazel

**Hazel Simmons (Mrs)**  
**Senior Legal Officer**

nplaw

Direct dial : (01603) 222988

email : [hazel.simmons@norfolk.gov.uk](mailto:hazel.simmons@norfolk.gov.uk)

mobile: 07771344043 (usually Tuesdays and Thursdays)

DX 135926 Norwich 13



nplaw, the Shared Legal Service hosted by Norfolk County Council  
 Address: 7th Floor, County Hall, Martineau Lane, Norwich, Norfolk, NR1 2DN  
[www.nplaw.co.uk](http://www.nplaw.co.uk)



*This email and any attachments may be legally privileged and should not be disclosed without reference to nplaw.*

--

To see our email disclaimer click here <http://www.norfolk.gov.uk/emaildisclaimer>



**THE NORFOLK COUNTY COUNCIL (SWAFFHAM, VARIOUS ROADS)  
(20MPH SPEED LIMIT) ORDER 2019**

---

The Norfolk County Council proposes to make an Order under the Road Traffic Regulation Act, 1984, the effect of which will be to prohibit any vehicle from exceeding 20 miles per hour along the lengths of road specified in the Schedule below.

A copy of the Order and plan may be inspected at Norfolk County Council, County Hall, Norwich, and at the offices of Breckland District Council, Elizabeth House, Walpole Loke, Dereham during normal office hours.

Any objections and representations relating to the Order must be made in writing and must specify the grounds on which they are made. All correspondence for these proposals must be received at the office of nplaw, Norfolk County Council, County Hall, Martineau Lane, Norwich, NR1 2DH, marked for the attention of Mrs Simmons by 1<sup>st</sup> October 2019. They may also be emailed to [trafficorders@norfolk.gov.uk](mailto:trafficorders@norfolk.gov.uk).


The officer dealing with public enquiries concerning the proposal is Mr Reilly, telephone 01603 224203.

**SCHEDULE  
In the Town of Swaffham**

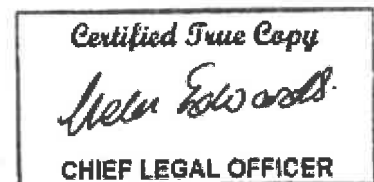
**20 mph Zone**

Buttercup Drive	-	From its junction with Otter Road to its junction with Otter Road.
Otter Road	-	From its junction with A1065 Brandon Road to its junction with Buttercup Drive.
Meadowsweet Road	-	From its junction with Otter Road to its end.
Willow Herb Drive	-	From its junction with Otter Road to its end.

DATED this 6<sup>th</sup> day of September 2019



Helen Edwards  
Chief Legal Officer

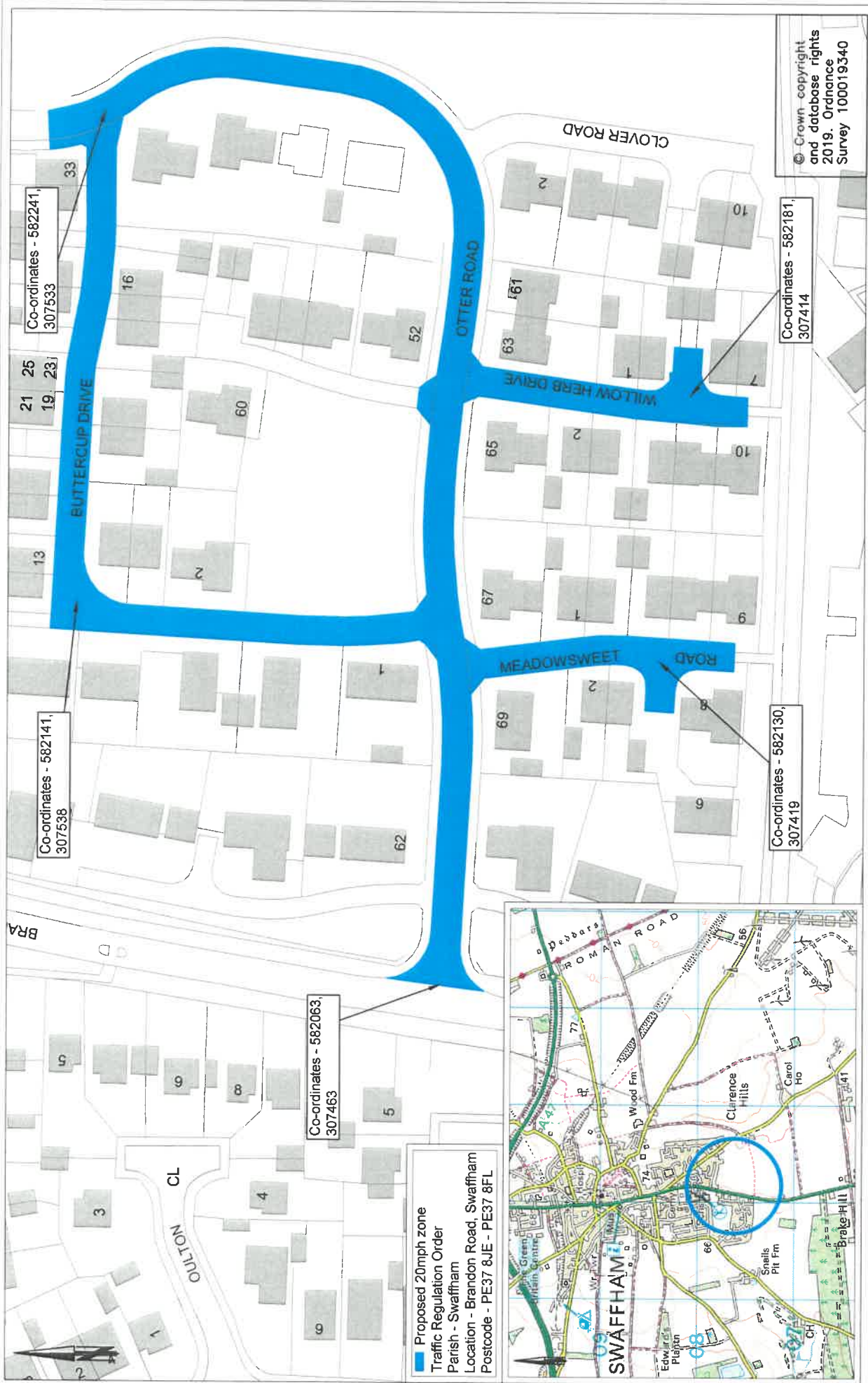


County Hall  
Martineau Lane  
Norwich  
NR1 2DH

Note: Information you send to the Council will be used for any purpose connected with the making or confirming of these Orders and will be held as long as reasonably necessary for those purposes. It may also be released to others in response to freedom of information requests.

HKS/61512SwaffhamPR3798-20mphNotice1)19





Co-ordinates - 582241,  
307533

21 25  
19 23

13

Co-ordinates - 582141,  
307538

BRA

Co-ordinates - 582063,  
307463

OULTON CL

1 3 4 5 6

16 60 2 52

1 62

3 4 5 6

OTTER ROAD

WILLOW HERB DRIVE

63 61 10 2 7

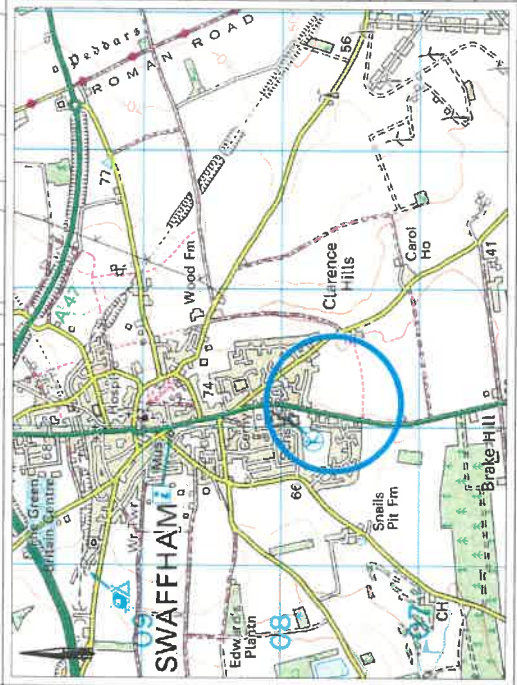
MEADOWSWEET ROAD

65 2 10 67 1 9 69 2 8 6

CL

5

Proposed 20mph zone  
Traffic Regulation Order  
Parish - Swaffham  
Location - Brandon Road, Swaffham  
Postcode - PE37 8JE - PE37 8FL



© Crown copyright  
and database rights  
2019. Ordnance  
Survey 100019340

Co-ordinates - 582181,  
307414

Co-ordinates - 582130,  
307419

INITIALS	DATE	DRAWING NO.
OS	02/19	PR3798-02-000-001
SURVEYED BY	JP	PROJECT TITLE
CHECKED BY	JP	Proposed 20mph Zone
DRAWN BY	JP	SCALE
CHECKED BY	JP	1:1000 @ A4
		FILE NO.
		PR3798

REV	DESCRIPTION	DATE

DRAWING TITLE  
PR3798 Brandon Road, Swaffham  
Proposed 20mph Zone  
Site Location Plan

Tom McCabe  
Executive Director of  
Community and Environmental Services  
Norfolk County Council  
County Hall, Martinus Lane  
Norwich NR1 2EG



